

# Moon's Moat

Ward:

**undefined**

County division:

**undefined**

Parliamentary boundary:

**undefined**

Parish:

**undefined**

---

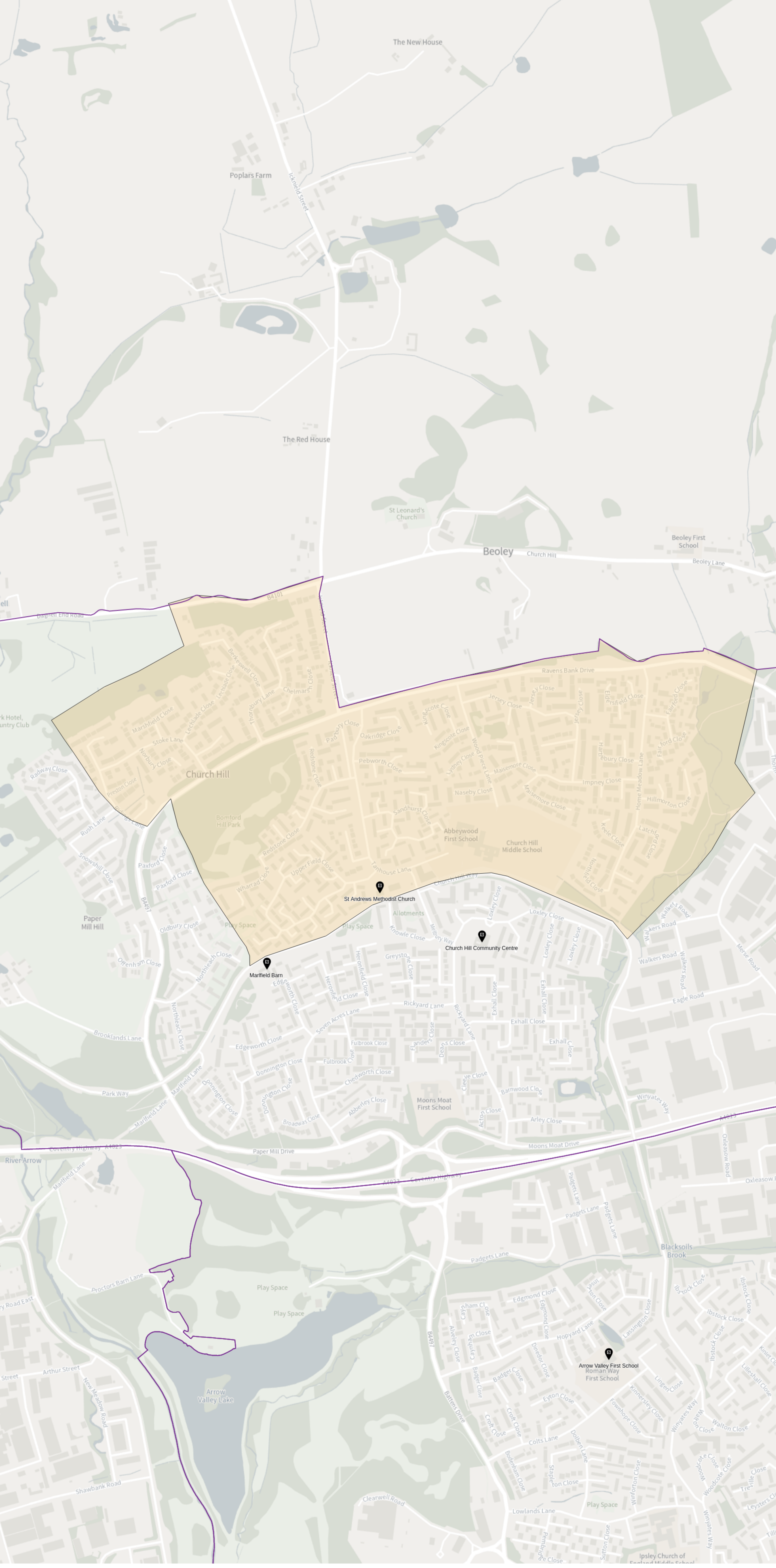
Property count: **1217**

Electorate count: **1771**

---

Polling stations:

**- Church Hill Community Centre**



# Church Hill North

Ward:

**undefined**

County division:

**undefined**

Parliamentary boundary:

**undefined**

Parish:

**undefined**

---

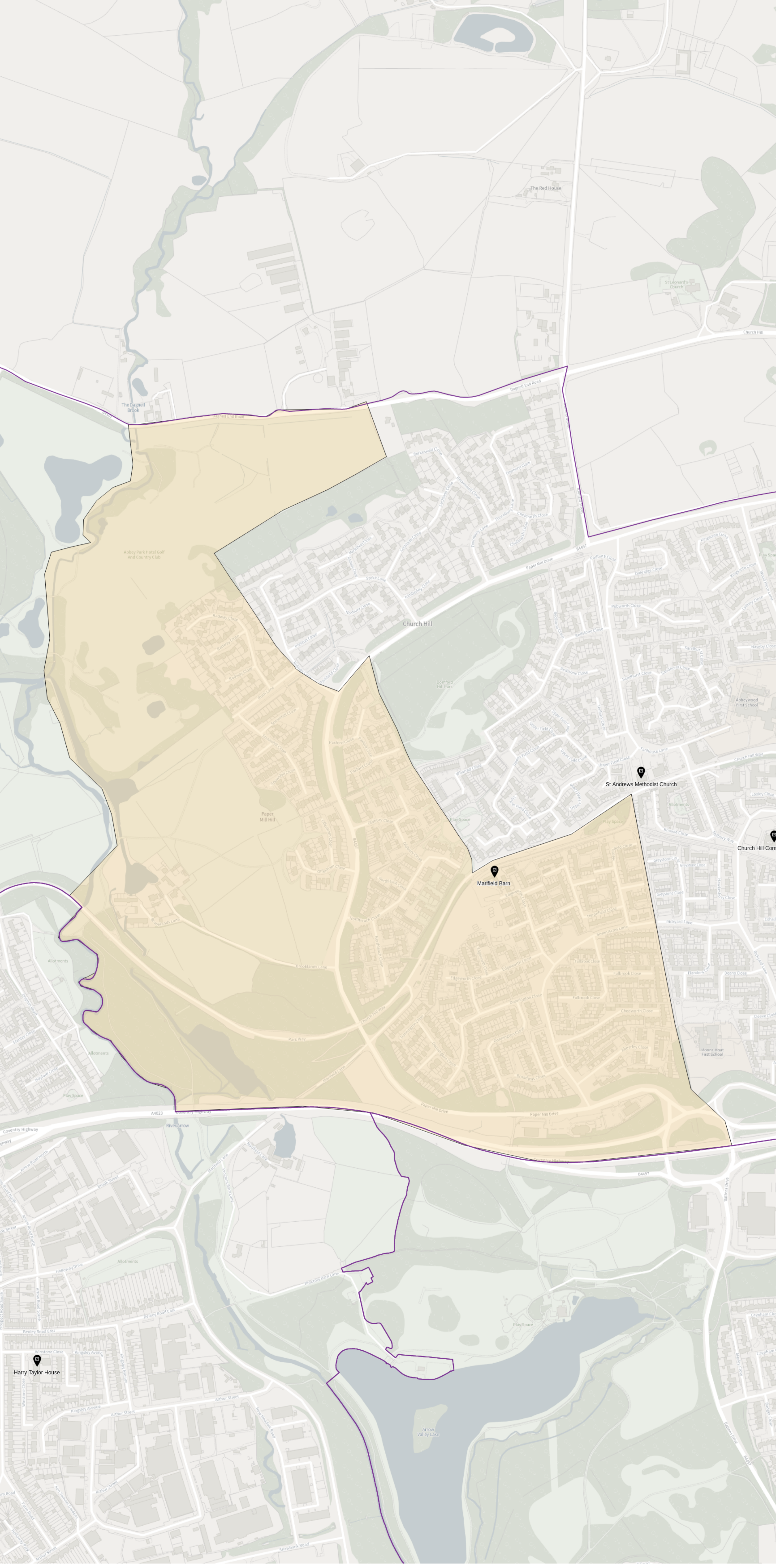
Property count: **1653**

Electorate count: **2940**

---

Polling stations:

**- St Andrews Methodist Church**



# Papermill

Ward:

**undefined**

County division:

**undefined**

Parliamentary boundary:

**undefined**

Parish:

**undefined**

---

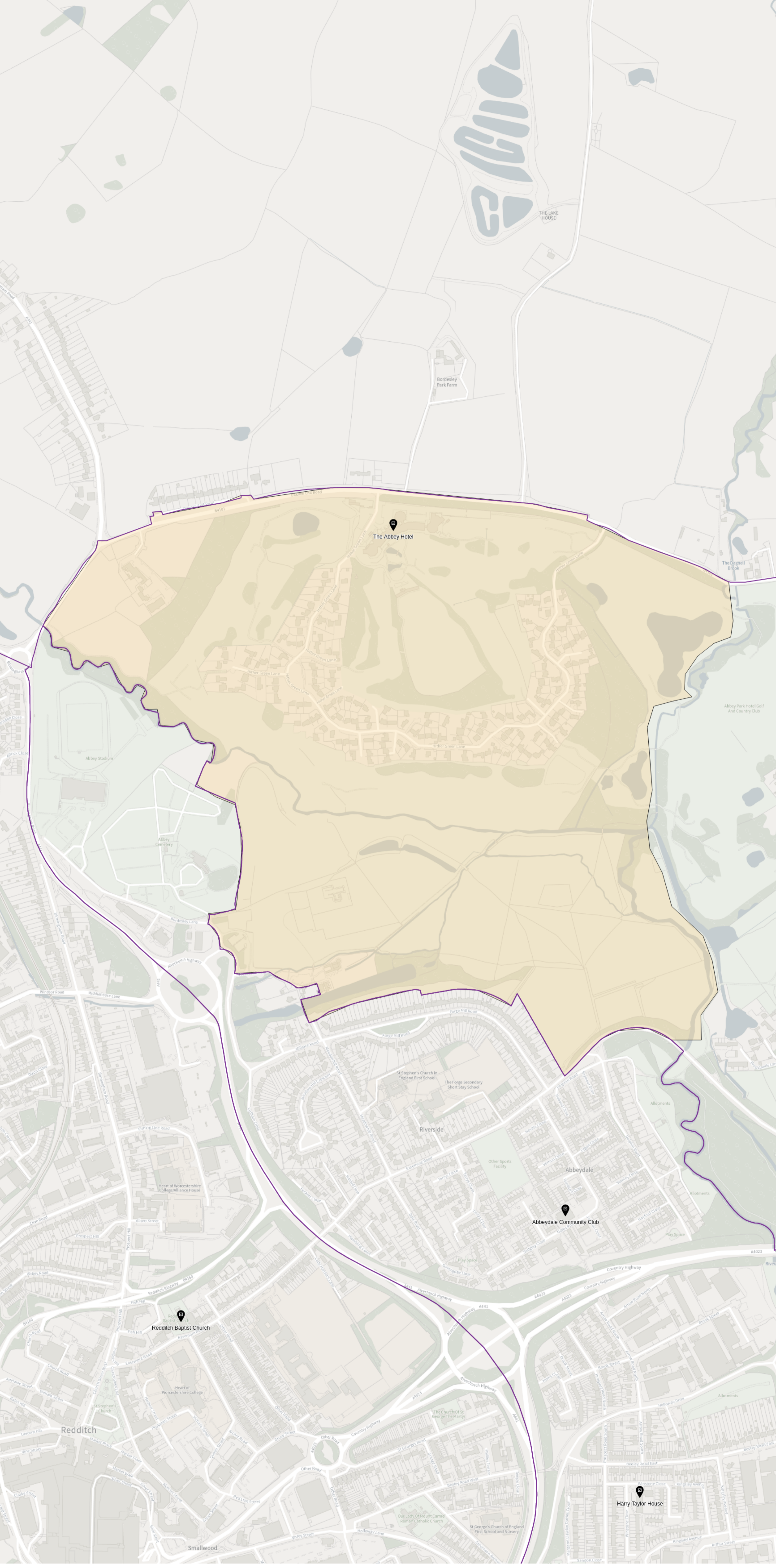
Property count: **1246**

Electorate count: **2001**

---

Polling stations:

**- Marfield Barn**



# Bordesley

Ward:

**undefined**

County division:

**undefined**

Parliamentary boundary:

**undefined**

Parish:

**undefined**

---

Property count: **159**

Electorate count: **308**

---

Polling stations:

**- The Abbey Hotel**